





	Parcels
	Mona City Boundary
<b>Zoning</b>	
	CU - Combined Use
	C-I - Commercial/Industrial
	R - Residential
	C-3 - Interchange Zone



**Jones & DeMille  
Engineering**

<b>Mona City</b>		<b>Juab County</b>
<b>General Plan Current Zoning Overview</b>		Scale: 1" = 1,600'
Map Name: H:\JD\Proj\2311-015\GIS\Mona City General Plan RCC 2005-032\Projects\Planning\2005-032_Plan.aprx - MC - Exh Mona City GP - Zoning 8.5x11P		<b>1</b>
Project Number: RCC 2005-032	Drawn by: JEM 08-20	Last Edit: 09/06/2024